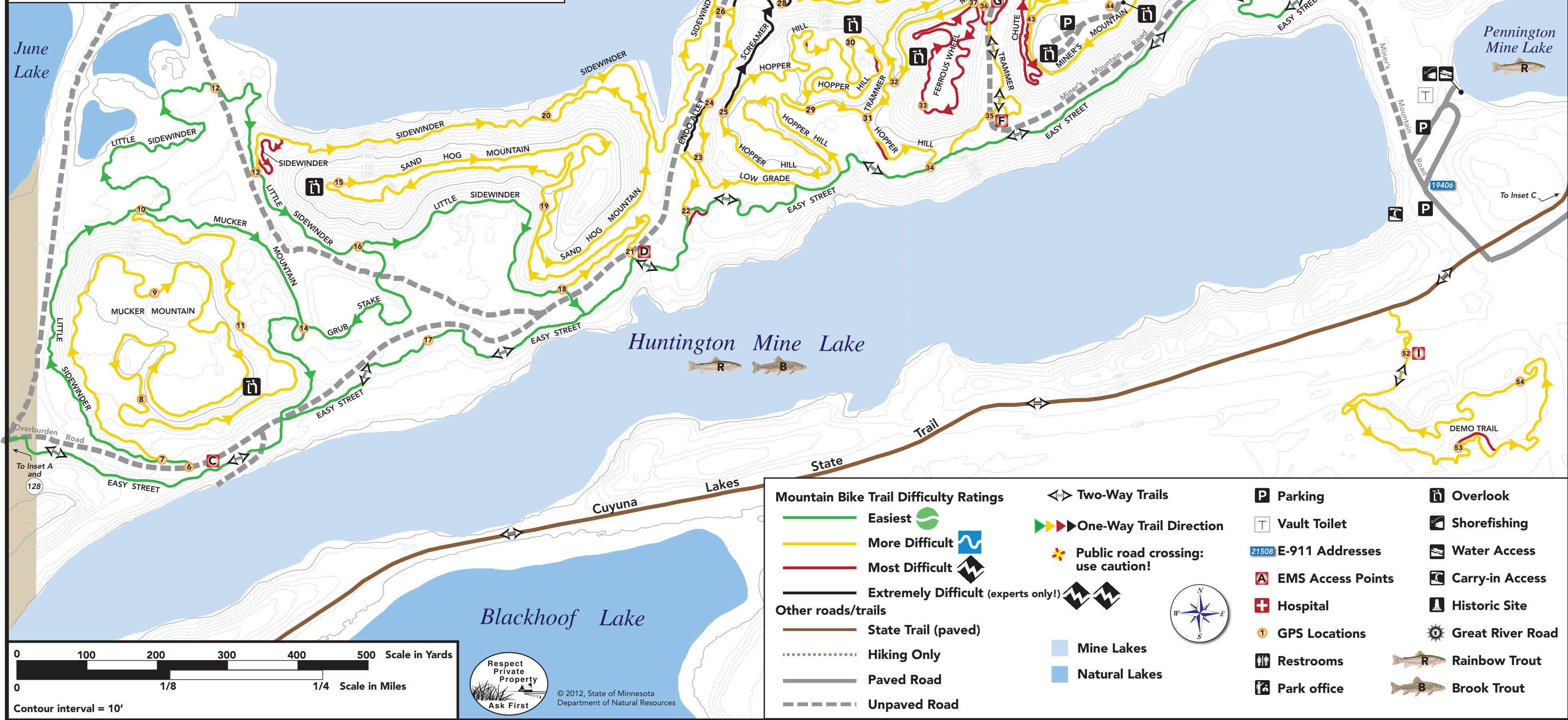


GPS locations (using USNG (United States National Grid) in 15T VM)

GPS numbers are based on the U.S. National Grid System, (similar to Lat/Long) which is what Emergency Services use to locate individuals in duress. These numbers are based on a 1,000 Meter USNG. Coordinate type can be changed in your GPS properties to key in these GPS coordinates for your location.  
For more information on the U.S. National Grid, visit: <http://www.gis.state.mn.us/committee/emprep/download/USNG/index.html>

6 2228 - 4768	18 2276 - 4791	30 2313 - 4823	42 2338 - 4831
7 2224 - 4769	19 2274 - 4802	31 2316 - 4813	43 2337 - 4826
8 2222 - 4777	20 2274 - 4814	32 2319 - 4818	44 2347 - 4828
9 2223 - 4791	21 2285 - 4796	33 2323 - 4815	45 2350 - 4838
10 2222 - 4801	22 2292 - 4801	34 2324 - 4807	46 2346 - 4844
11 2234 - 4786	23 2294 - 4808	35 2332 - 4813	47 2359 - 4840
12 2231 - 4817	24 2295 - 4815	36 2330 - 4828	48 2360 - 4830
13 2237 - 4806	25 2297 - 4814	37 2329 - 4828	49 2369 - 4836
14 2243 - 4786	26 2297 - 4827	38 2326 - 4831	50 2377 - 4833
15 2247 - 4805	27 2298 - 4831	39 2334 - 4839	51 2393 - 4845
16 2250 - 4797	28 2305 - 4828	40 2336 - 4836	52 2385 - 4783
17 2259 - 4785	29 2308 - 4814	41 2339 - 4834	53 2392 - 4771
			54 2400 - 4779

Inset B  
Mahnommen Unit



Open daily from 8 am to 10 pm

Mountain bike trail closures will be posted on the CCSRA website and at obvious locations in the field.

Park Facilities and Features:

- 25 Campsites (18 electric)
- 1 Group camp
- Designated trout lakes
- Scuba diving opportunities
- Mountain bike trail
- Cuyuna Lakes State Trail – 6.7 miles paved
- Historic Croft Mine

Mountain Bike Safety Tips:

- There are inherent risks to mountain biking, ride at your own risk.
- Test the fit and function of your equipment before each ride.
  - Always wear a helmet and appropriate safety gear.
  - Wear bright colored clothing so others can see you.
  - Obey all rules and signs.
  - Ride with a friend to promote fun and safety.
  - Always yield the trail. Let others know you are coming.
  - Be aware of your surroundings and other trail users.
  - Ride to your ability and in control at all times.
  - Do not ride wet and soft trails.

- Ride open trails only.
- Always keep your speed at a level that will allow full control.



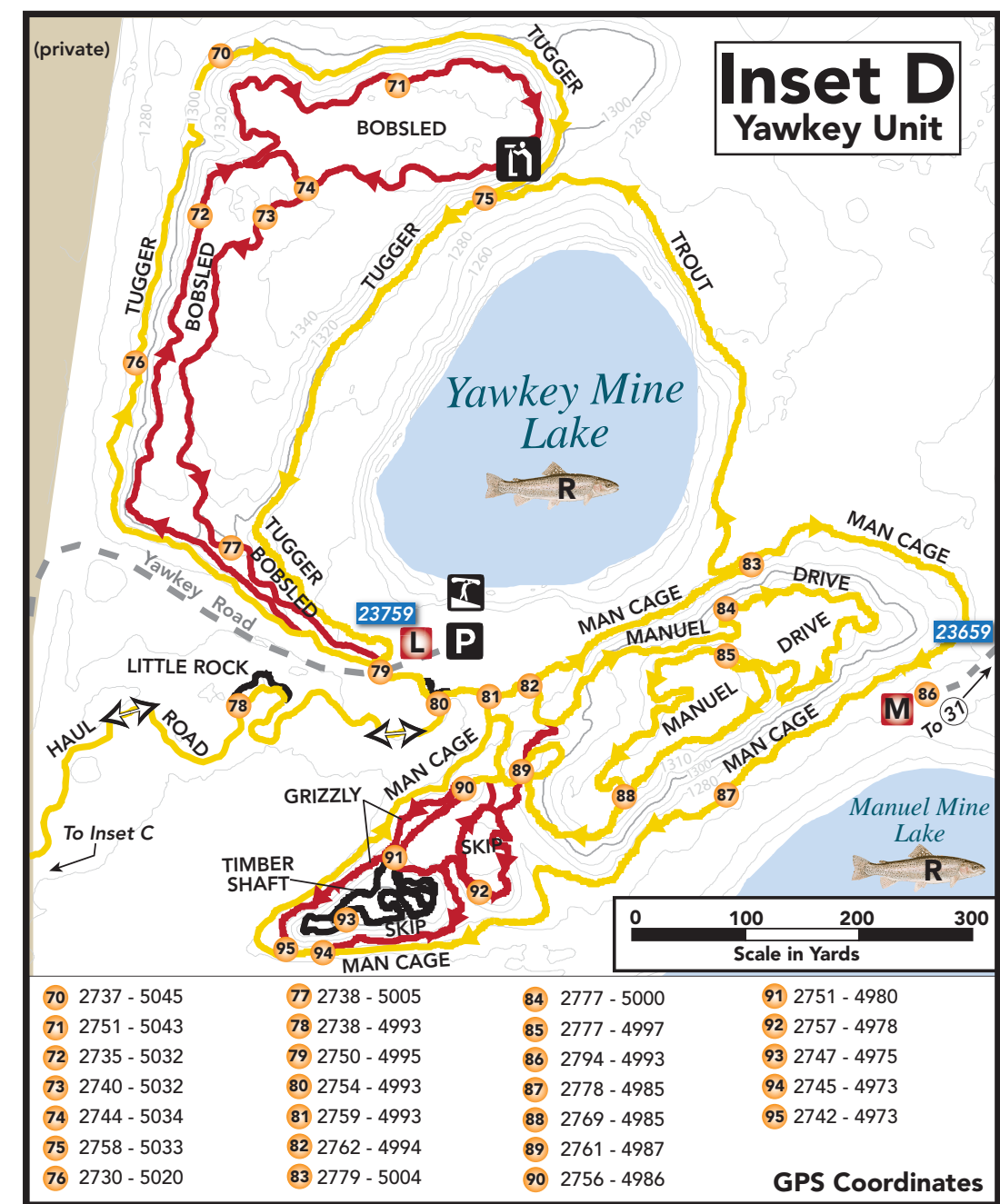
Emergency Response:

- GPS location markers are shown on this map and placed in the field.
- If you have an emergency, call 911, and provide the dispatcher with the following:
  - Description of the emergency.
  - Numbers on the nearest emergency location marker.
  - Name of the trail you are on.

Caution:

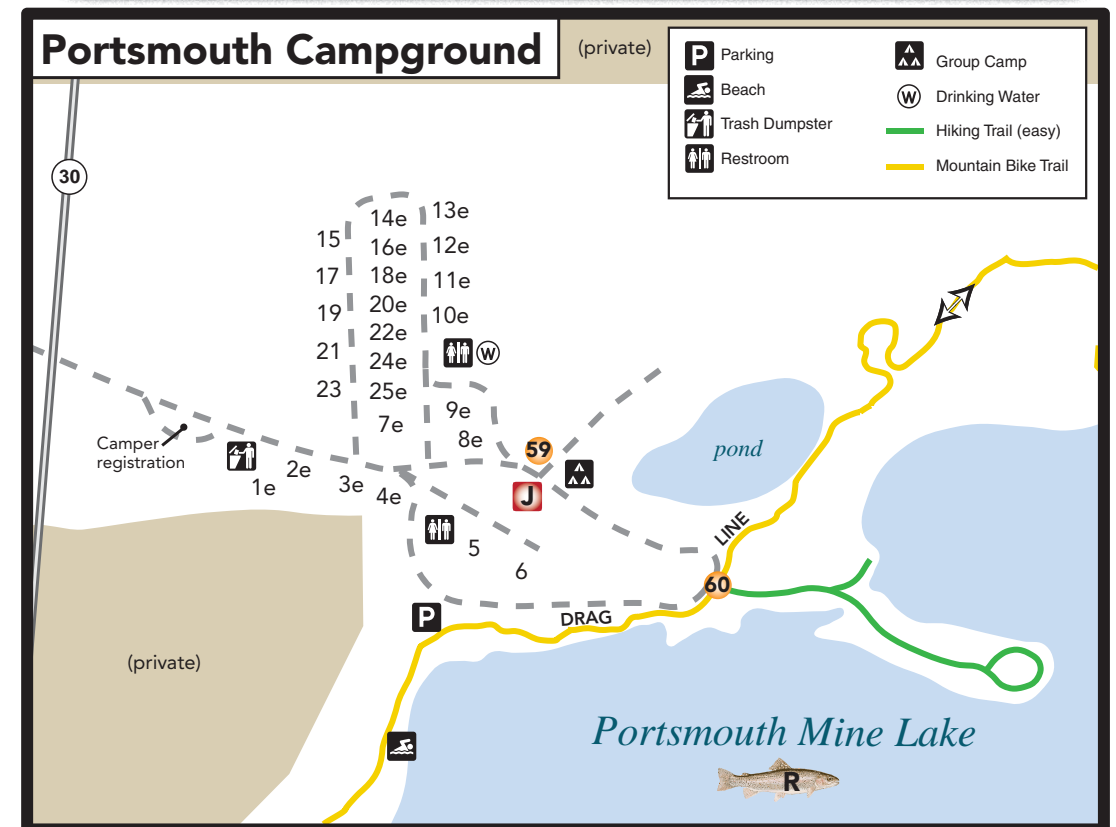
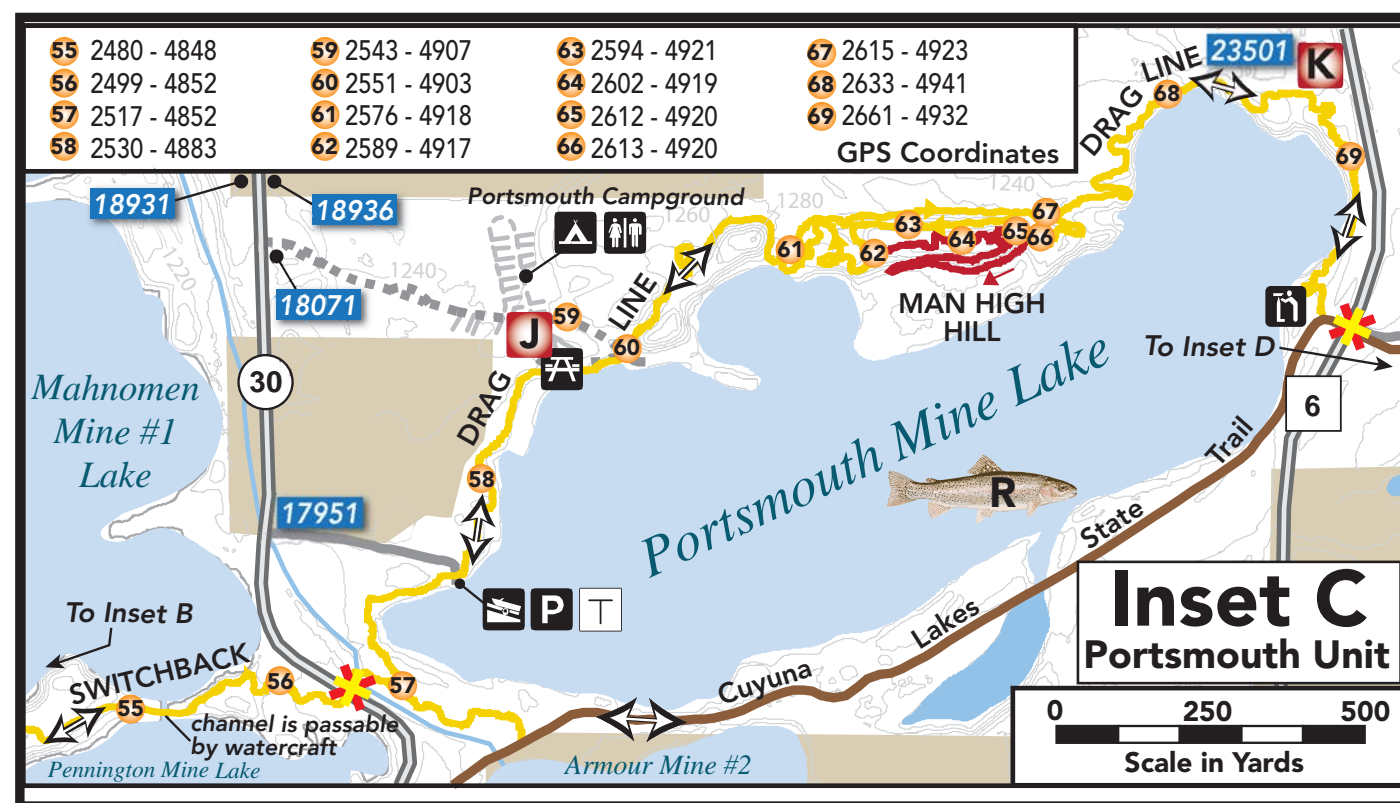
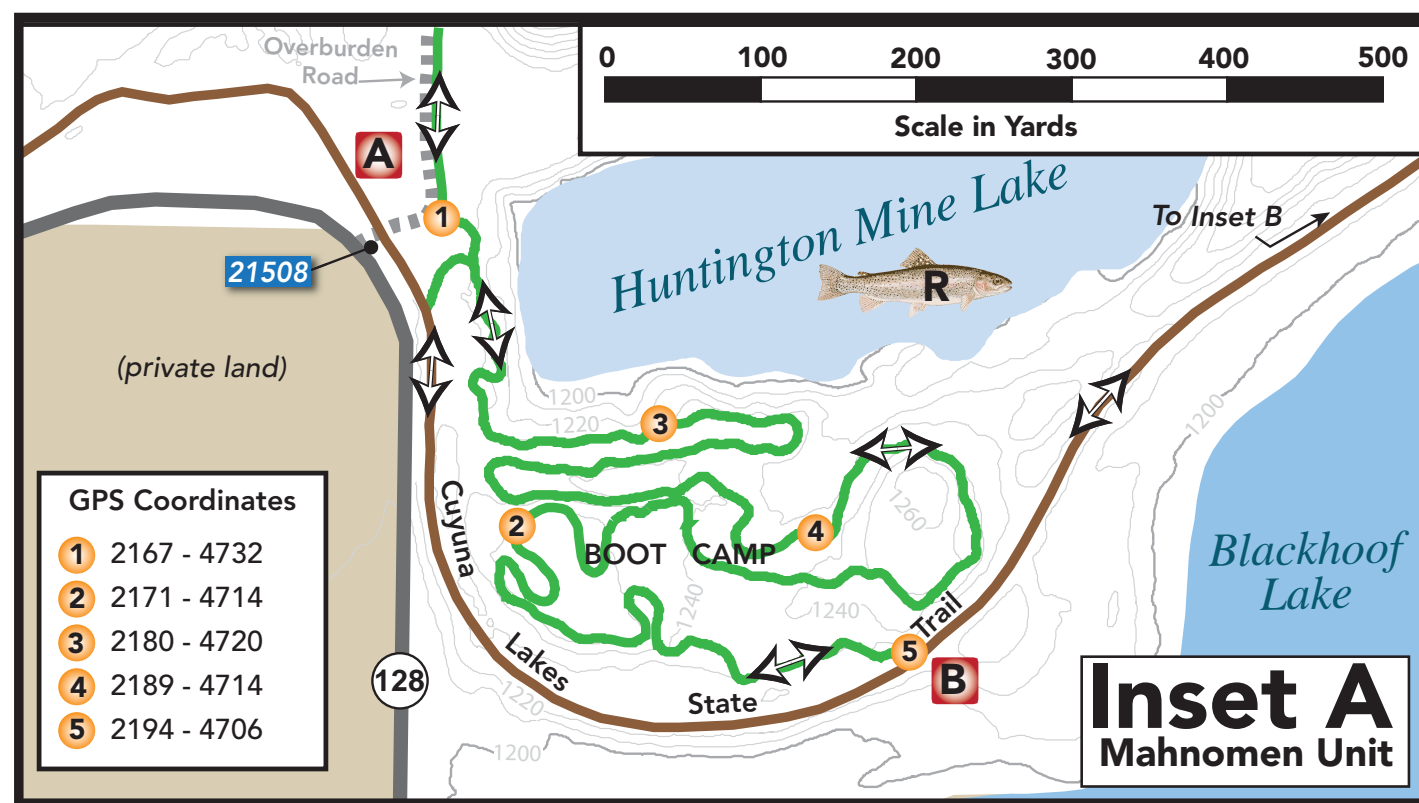
- Mountain bike trails include loose and slippery surfaces. Proceed carefully as rocks and trees frequently fall, and are commonly encountered on the mountain bike trails. Extreme caution should be used on the mountain bike trails at all times!
- Parents, watch children at all times.



[illegible]

CLEAN  
WATER  
LAND &  
LEGACY  
AMENDMENT

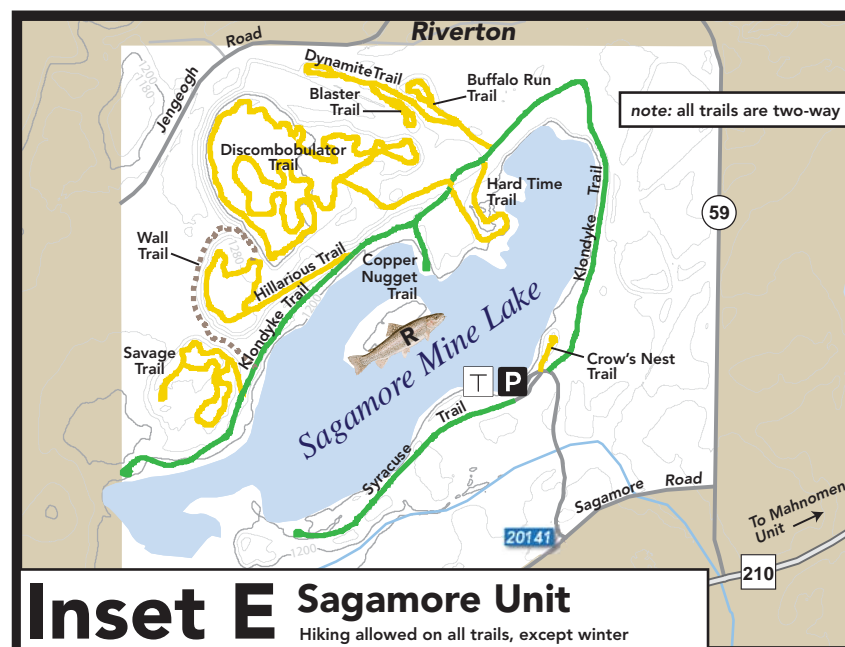
This guide is brought to you by Clean Water, Land and Legacy Amendment funds



The Cuyuna Country mountain bike trails are a 25-mile long mountain bike trail system, covering nearly 800 acres

In addition to 25 miles of natural shoreline, six mine lakes connect to create 267 acres of continuous water surface; perfect for exploring by boat or canoe. Anglers can cast a line for trout (with a trout stamp), northern, bass, crappie or sunfish.

When rain results in wet or soft trail conditions, the trails will immediately closed to all users until conditions improve. Please contact the park office for up-to-date information.



**Minnesota State Parks and Trails**  
www.mndnr.gov/parks

**For more information:**

**Getting there:**  
307 3rd Street  
Ironton, MN 56455

**Phone: 218-546-5926**

**GPS coordinates - office**  
(in lat/long)  
**N 46° 28.723'**  
**W 93° 58.597'**

**DNR Information Center  
500 Lafayette Road  
St. Paul, MN 55155-4040**

**Phone: 651-296-6157**  
**Toll free: 888-MINNDNR**

**TTY: 651-296-5484**  
**Toll free: 888-657-3929**

**Email: [info.dnr@state.mn.us](mailto:info.dnr@state.mn.us)**

**Web: [mndnr.gov/state\\_parks/cuyuna\\_country](http://mndnr.gov/state_parks/cuyuna_country)**